




Option H - Haverhill wards

Key
 Two-member ward

Key
 Within 10% of the ideal electorate of 2056
 Variance against ideal electorate of more than 10%

The overall electorate for Haverhill is 21,282 which equates to 2,128 electors per ward.

Ward No.	Proposed name of ward	No. of members	Total electorate	% Away from Average (Variance)	Changes made as a result of consultation	Details of feedback received and other comments	Other options that could be considered
46	Haverhill Central	1	2221	8.03%	The Central ward now includes north of the A143 up to the disused railway line.	<p>Feedback from the consultation was received in favour of both option G and option H. Option H was supported because it was considered to reflect the communities that are linked and recognised the importance of the town centre. However it also received comments to say that the other wards would create imbalance and disruption.</p> <p>Responses to the consultation showed mixed views on ward names based on estate/ road names/ historic points or compass points.</p> <p>The Future Governance Steering Group confirmed that option H was their preferred option.</p>	
47	Haverhill East	2	4002	-2.68%	Kestrel Road and Osprey Road have been moved from Haverhill South East to correct an imbalance in electoral equality.		
48							
49	Haverhill South East	1	2058	0.10%	Kestrel Road and Osprey Road have been moved to Haverhill East to correct an imbalance in electoral equality.		
50	Haverhill South	2	4137	0.61%	Both sides of Cambridge Way have been moved to Haverhill North. Beaumont Court has moved to Haverhill Central.		
51							
52	Haverhill West	2	4382	6.57%	None		
53							
54	Haverhill North	2	4482	9.00%	Both sides of Cambridge Way have been moved from Haverhill South. Both sides of Withersfield Road have been moved from Haverhill South and West.		
55							